

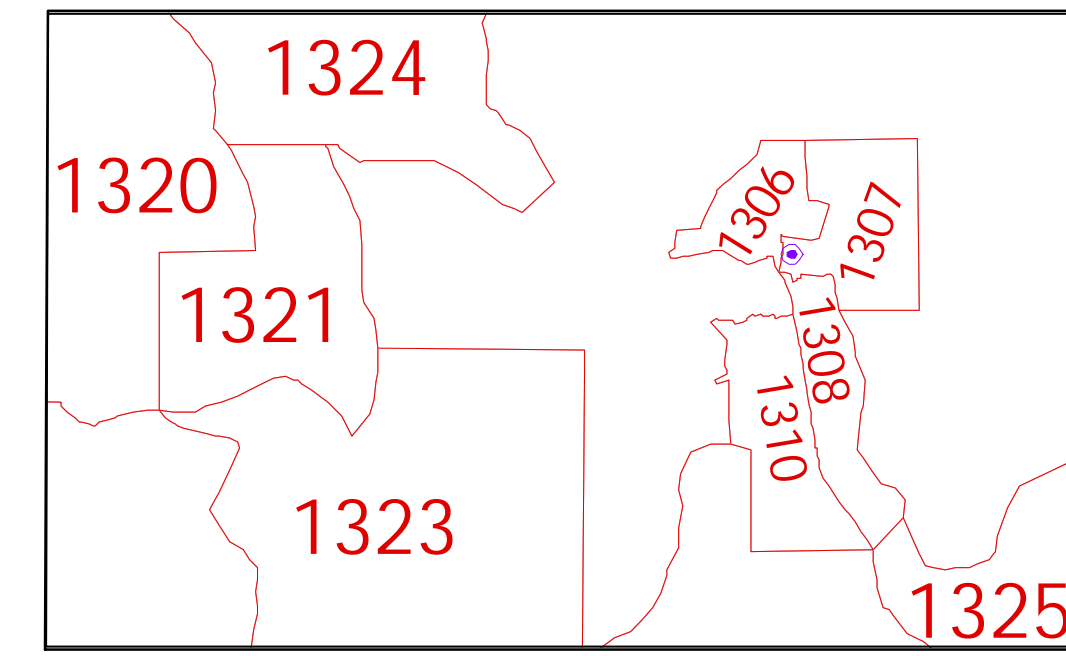


CHIHUAHUA

GUANACEVI 009

DISTRITO 02

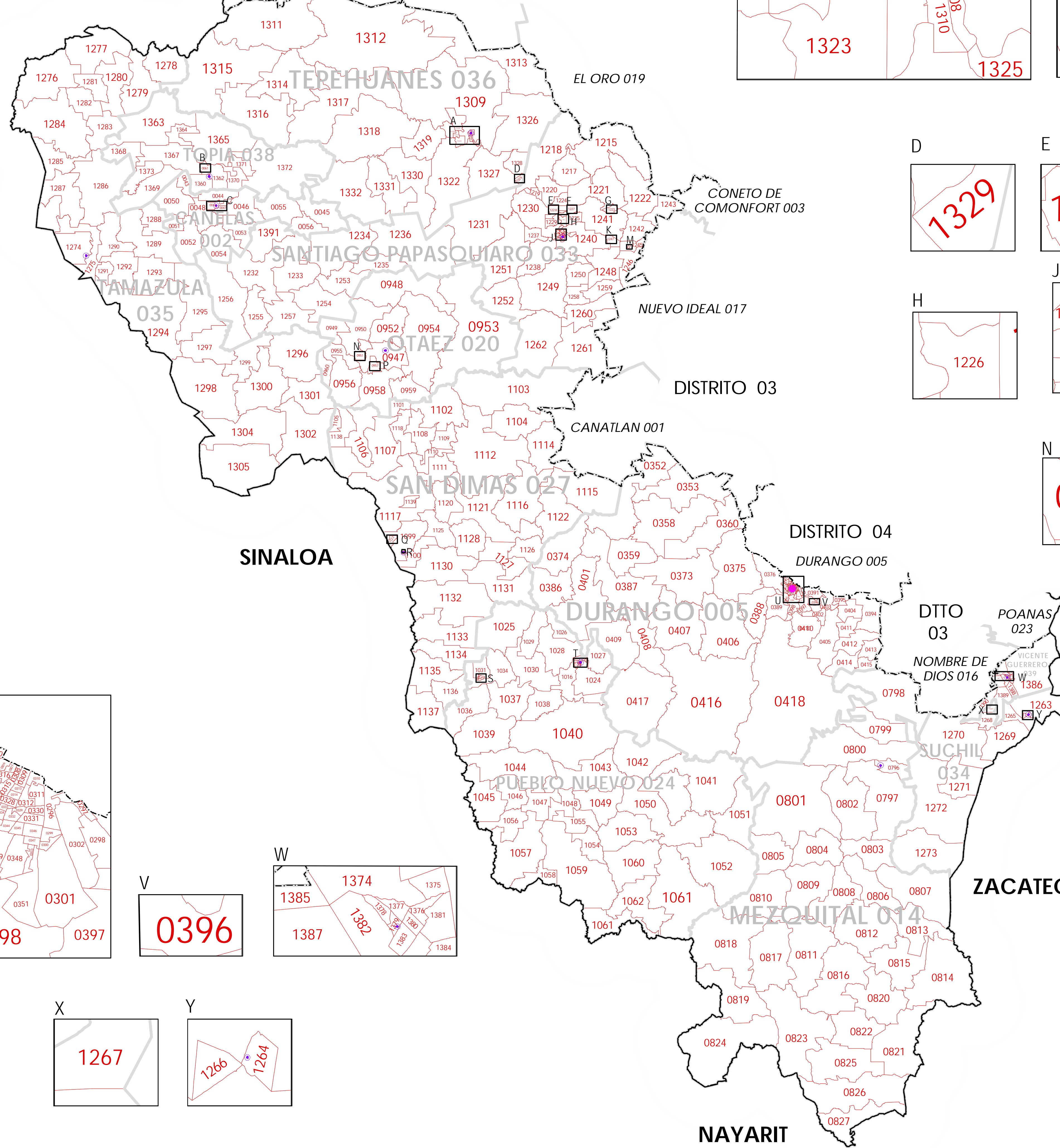
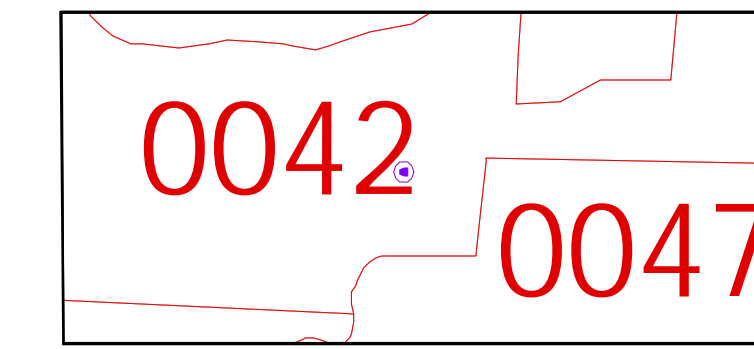
A




B



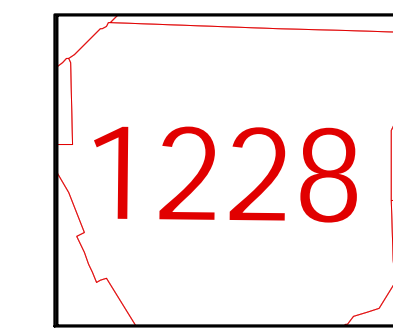
C



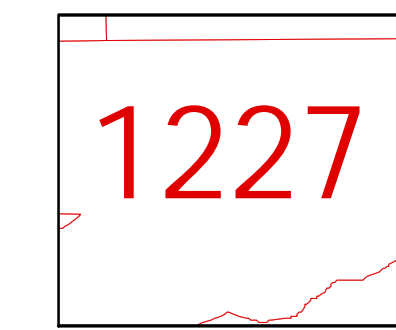
D



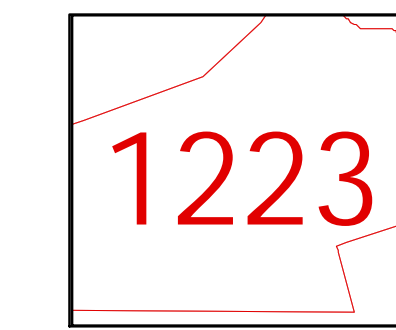
E



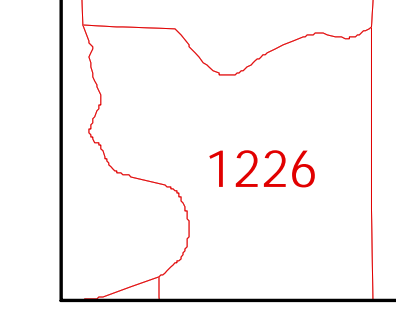
F



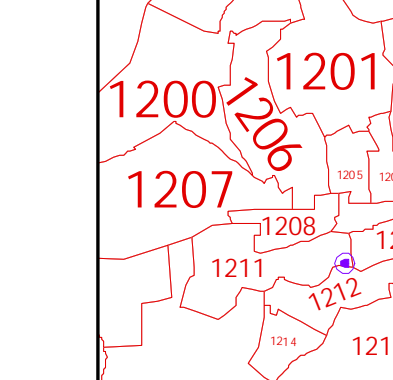
G




H



J



K



M



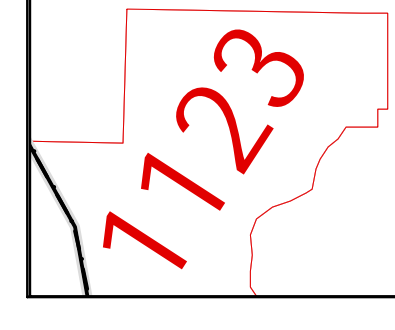
N



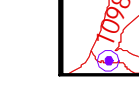
P



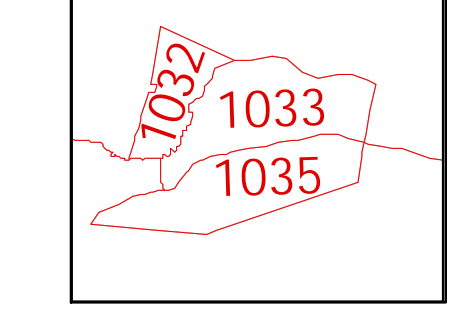
Q



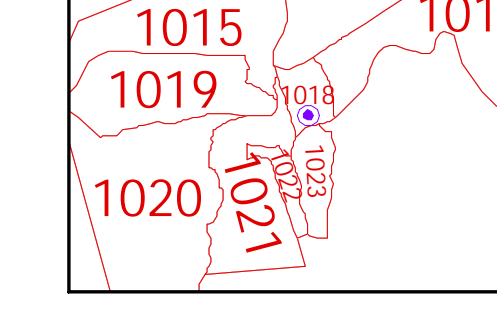
R



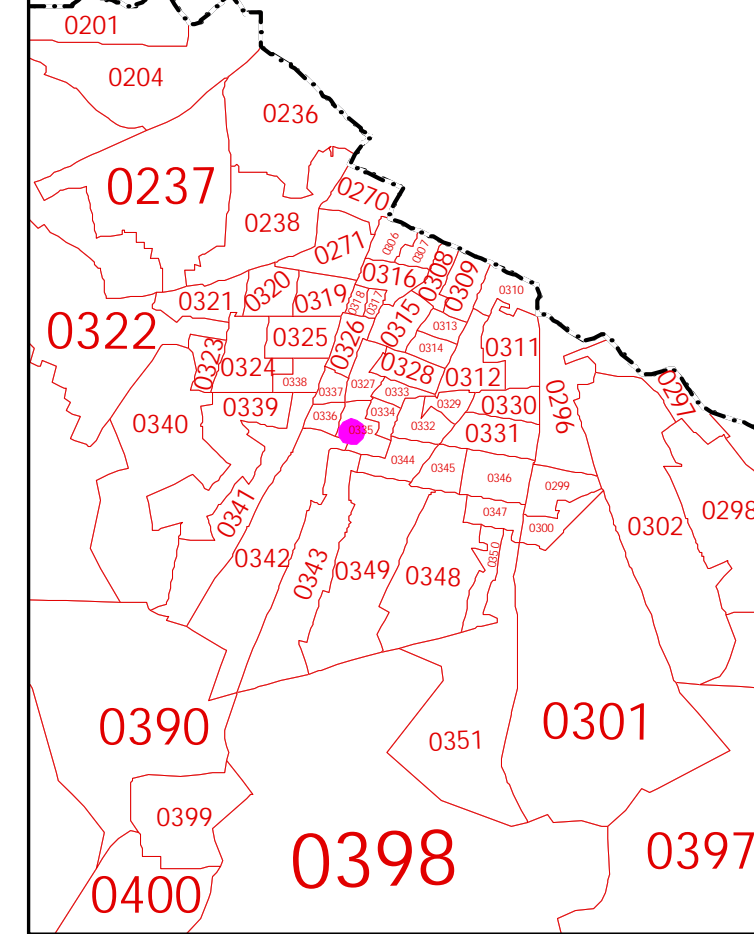
S



T



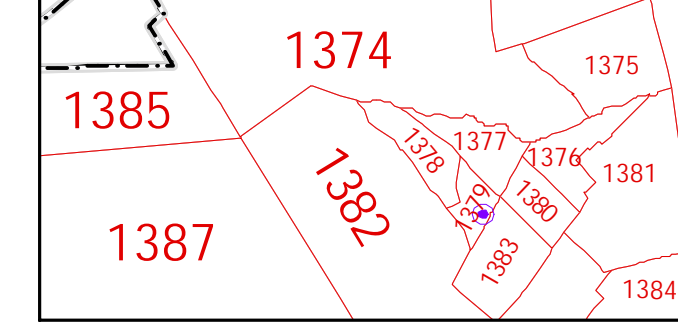
U



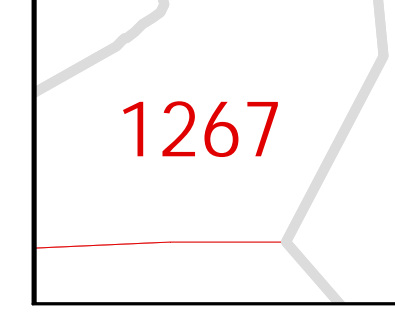
V



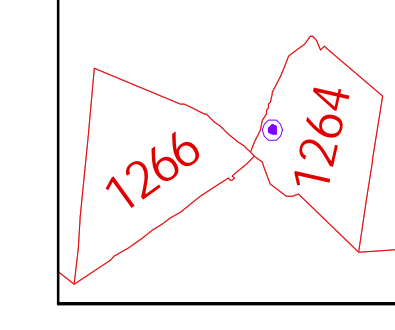
W



X



Y



INSTITUTO NACIONAL ELECTORAL  
REGISTRO FEDERAL DE ELECTORES  
COORDINACIÓN DE OPERACIÓN EN CAMPO  
DIRECCIÓN DE CARTOGRAFÍA ELECTORAL

SIMBOLOGÍA

LIMITES	
INTERNACIONAL	---
ESTATAL	---
DISTRITO FEDERAL	---
MUNICIPIO / DELEGACION	---
SECCION	---

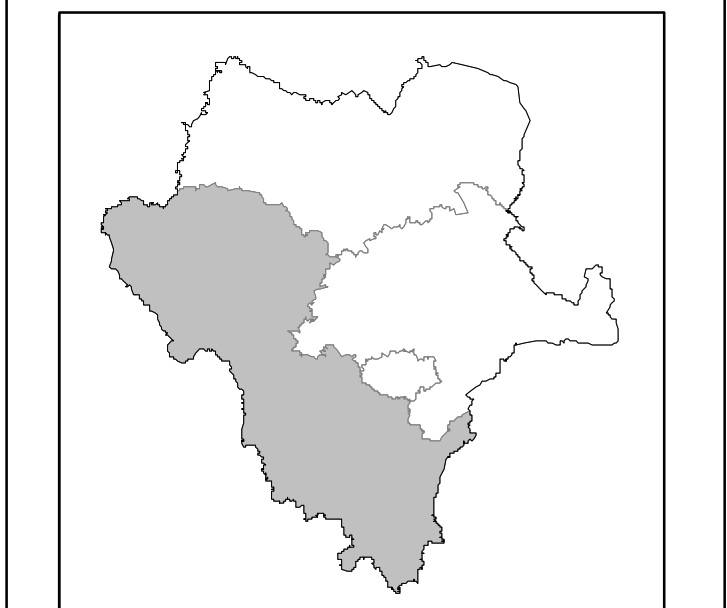
CLAVES GEOELECTORALES	
DISTRITO ELECTORAL FEDERAL	00
MUNICIPIO / DELEGACION	000
SECCION	0000

CABECERAS	
CAPITAL DEL ESTADO	★ JLE
VOCALIA ESTATAL	●
VOCALIA DISTRITAL	●
CABECERA DE MUNICIPIO	●

UBICACIÓN DE LA ENTIDAD EN EL PAIS



UBICACIÓN DEL DISTRITO EN LA ENTIDAD



ESCALA 1 : 690,000



PLANO DISTRITAL SECCIONAL

IDENTIFICACIÓN ELECTORAL

ENTIDAD:	DURANGO	10
DISTRITO ELECTORAL FEDERAL:	01	
TOTAL DE SECCIONES:	407	
TOTAL DE MUNICIPIOS:	12	