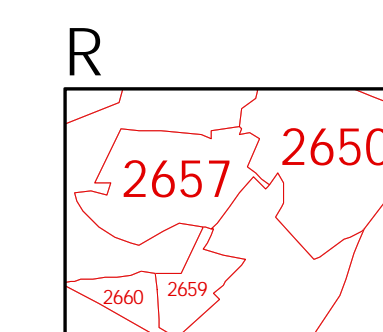
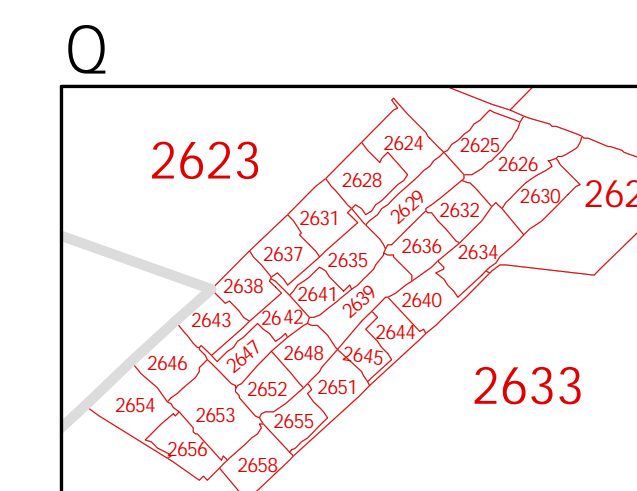
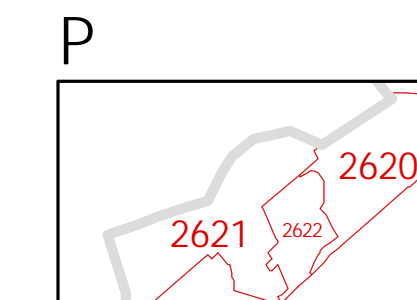
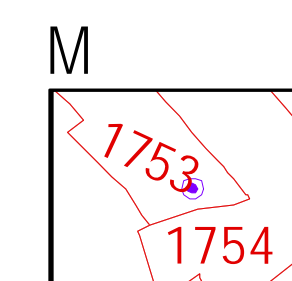
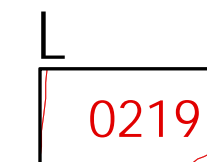
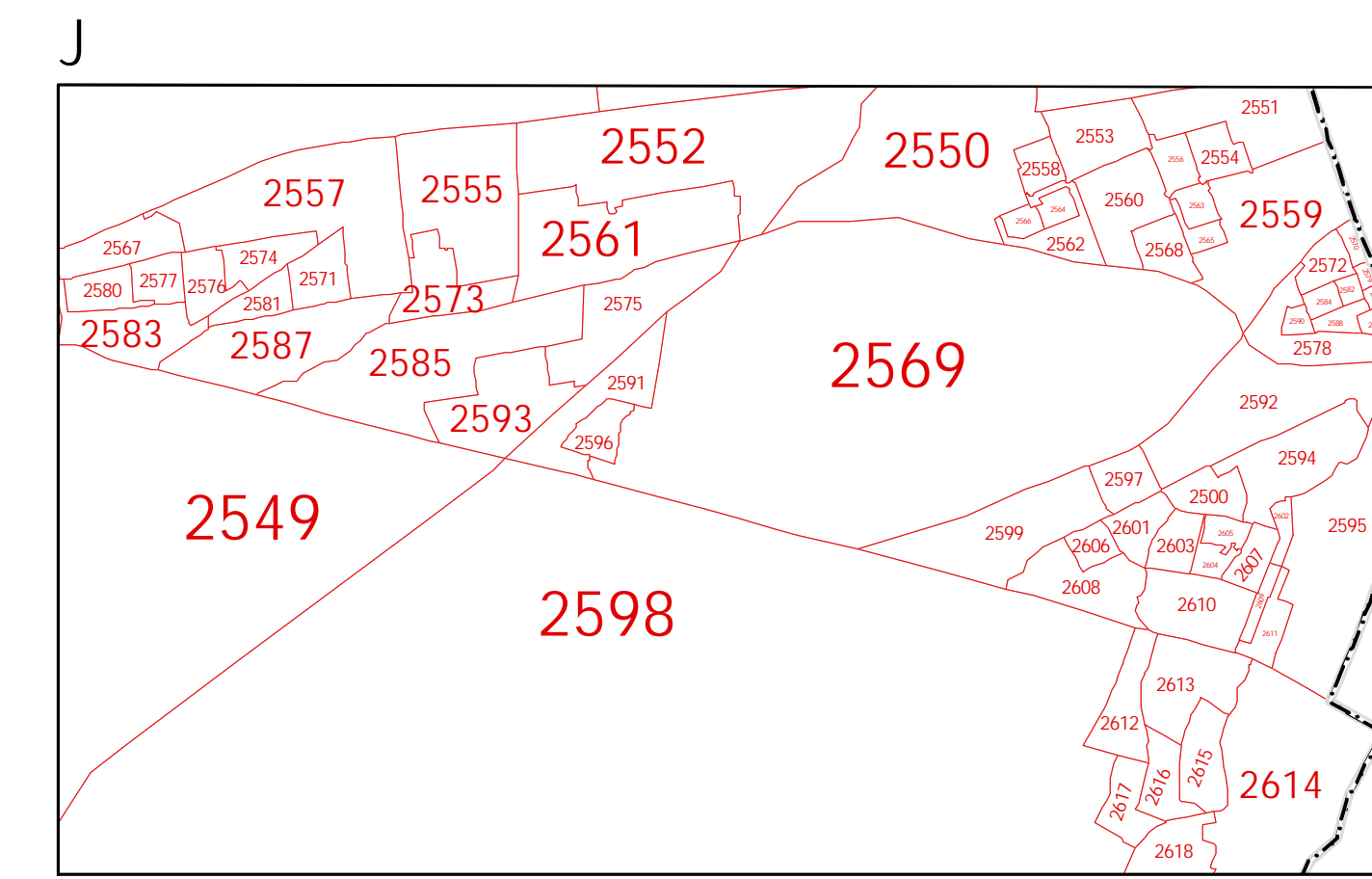
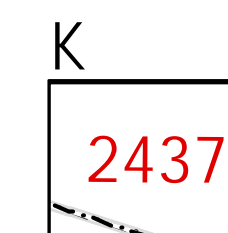
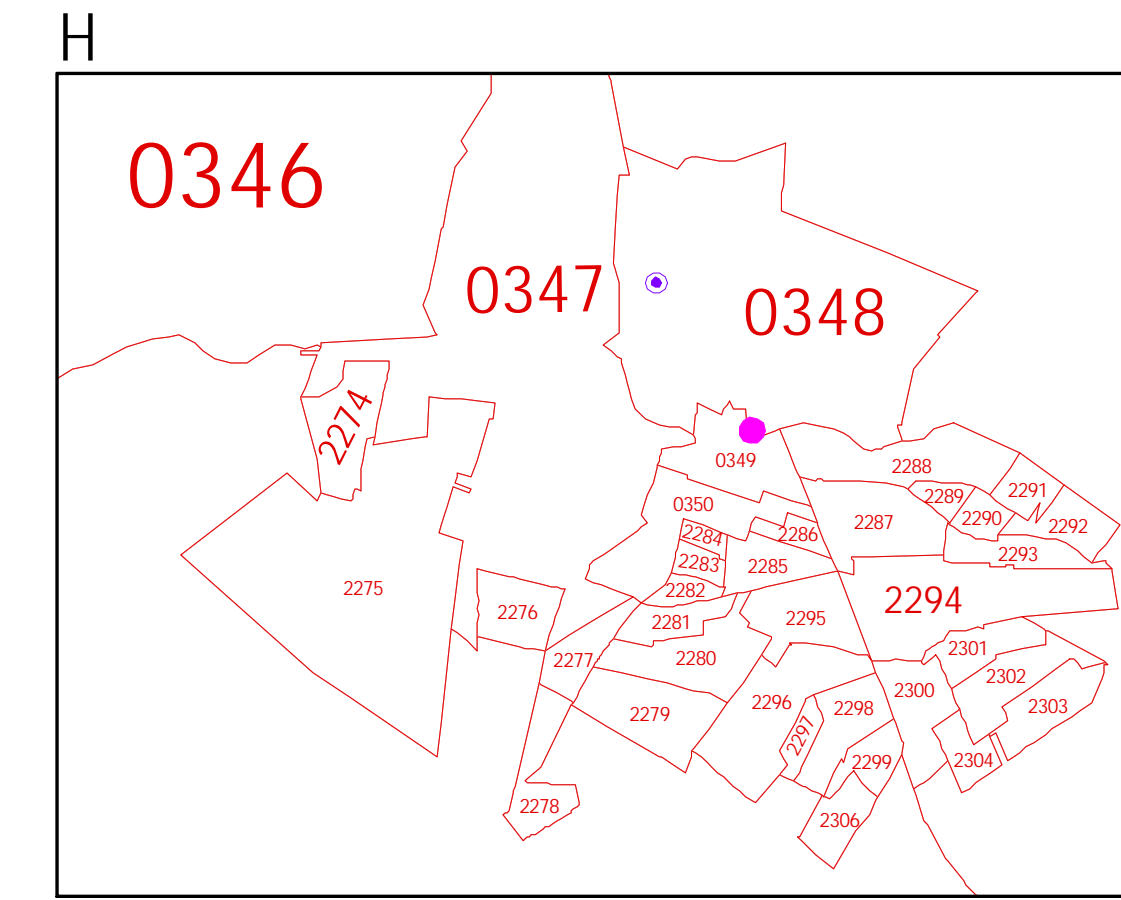
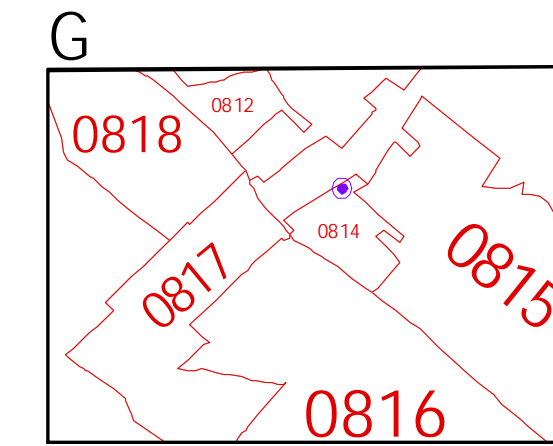
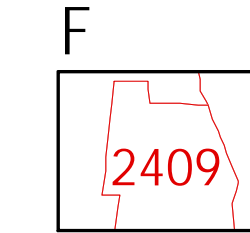
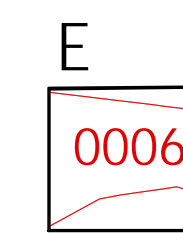
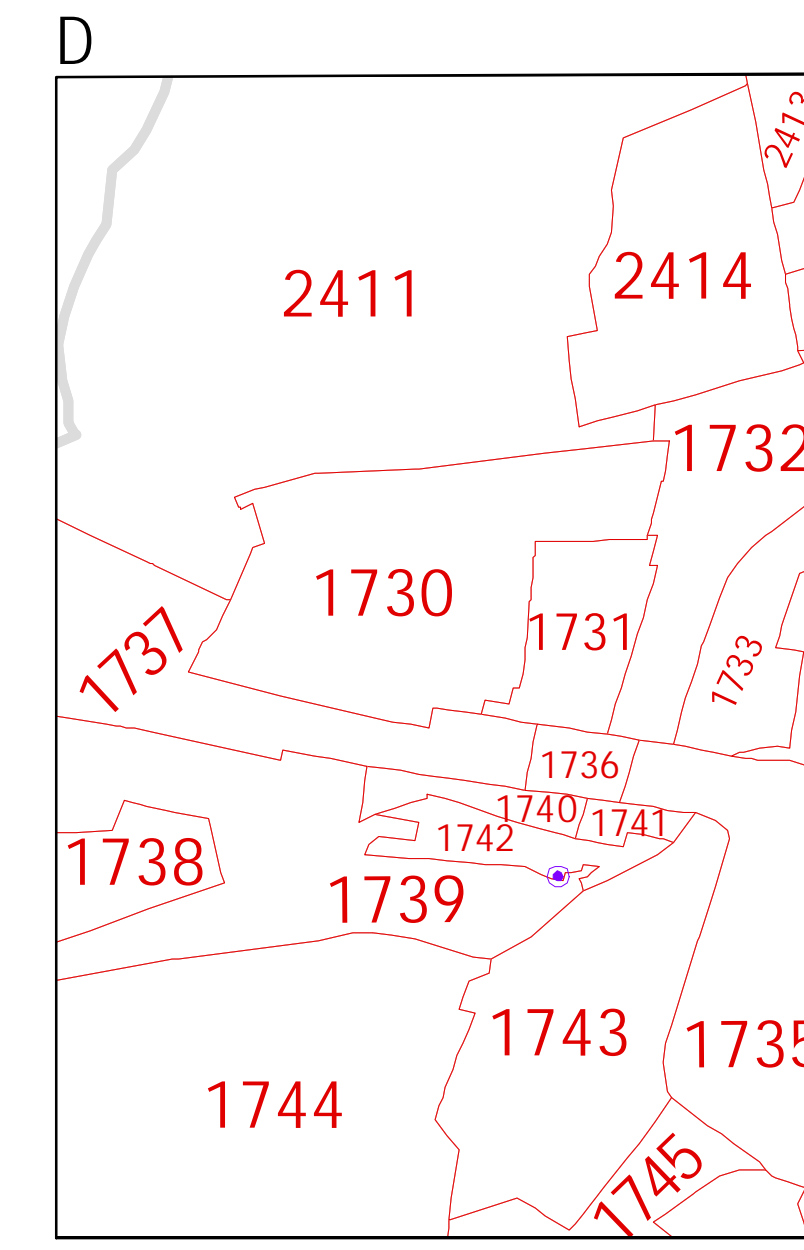
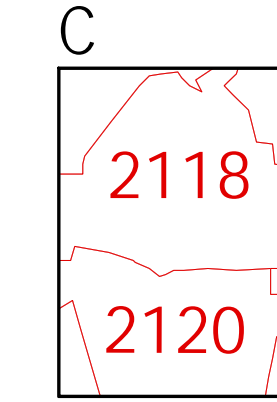
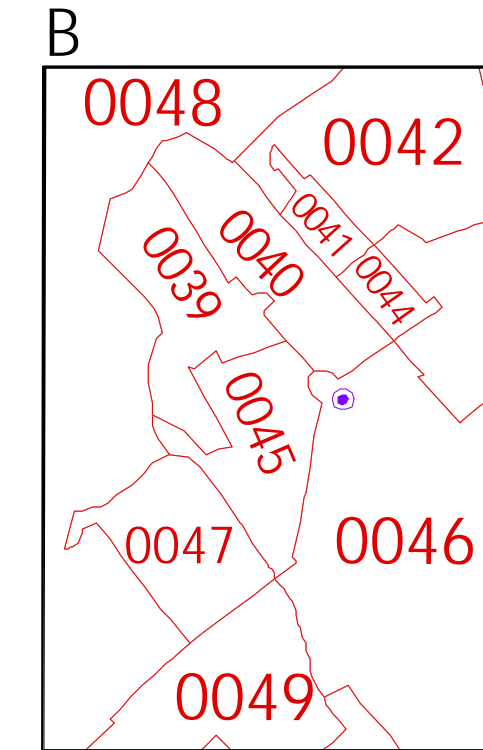
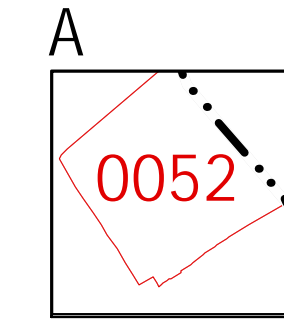
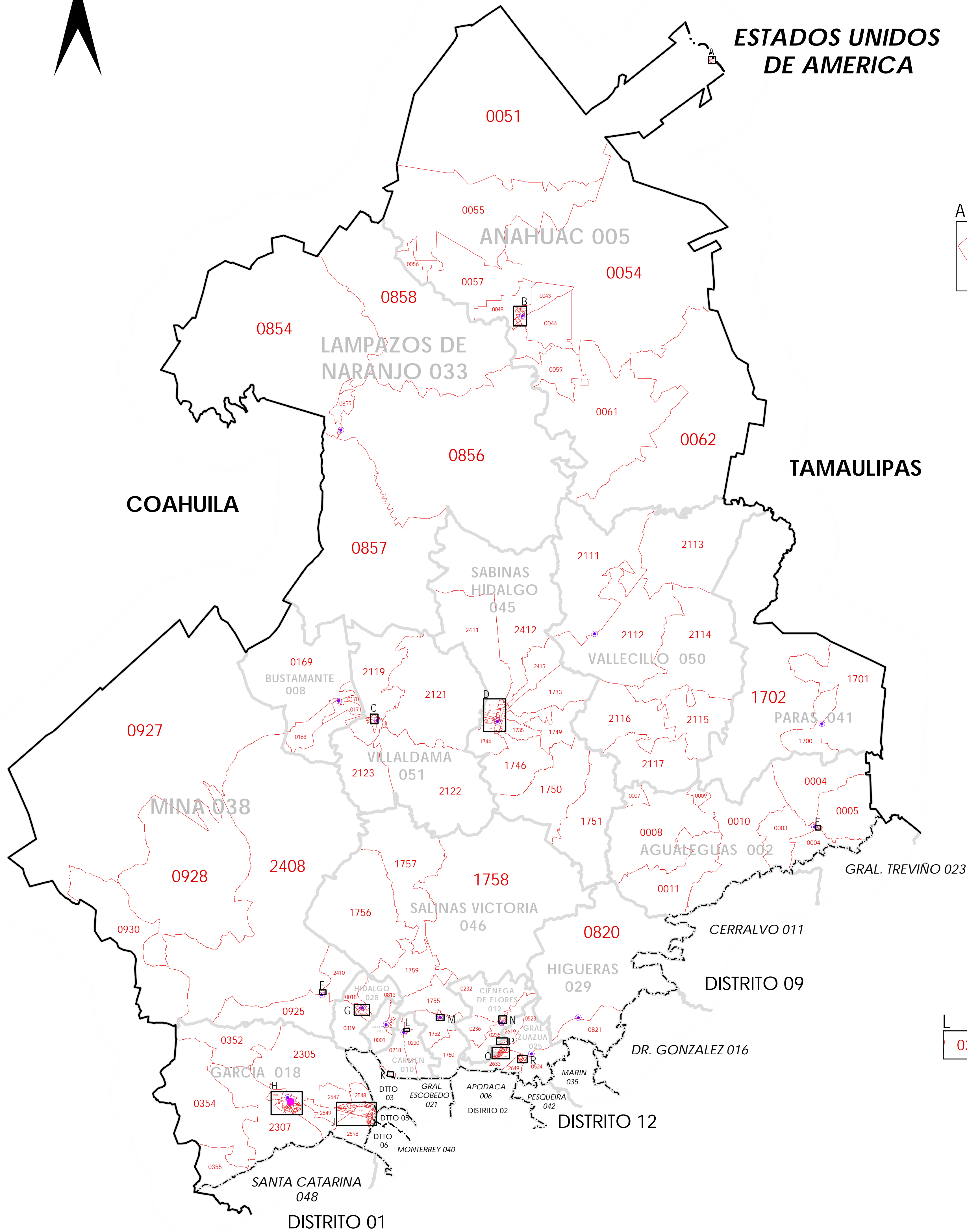


ESTADOS UNIDOS
DE AMERICA



INSTITUTO NACIONAL ELECTORAL
REGISTRO FEDERAL DE ELECTORES
COORDINACIÓN DE OPERACIÓN EN CAMPO
DIRECCIÓN DE CARTOGRAFÍA ELECTORAL

SIMBOLOGÍA

LIMITES	
INTERNACIONAL	---
ESTATAL	---
DISTRITO FEDERAL	---
MUNICIPIO / DELEGACION	---
SECCION	---

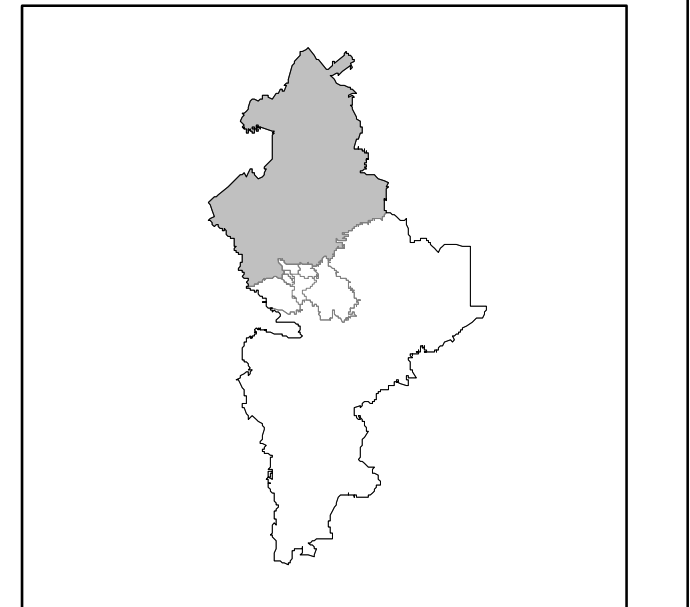
CLAVES GEOELECTORALES	
DISTRITO ELECTORAL FEDERAL	00
MUNICIPIO / DELEGACION	000
SECCION	0000

CABECERAS	
CAPITAL DEL ESTADO	
VOCALIA ESTATAL	
VOCALIA DISTRITAL	
CABECERA DE MUNICIPIO	

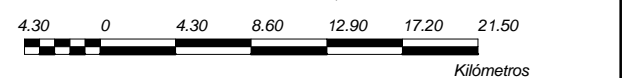
UBICACIÓN DE LA ENTIDAD EN EL PAIS



UBICACIÓN DEL DISTRITO EN LA ENTIDAD



ESCALA 1 : 430,000



PLANO DISTRITAL SECCIONAL

IDENTIFICACIÓN ELECTORAL

ENTIDAD:	NUEVO LEON	19
DISTRITO ELECTORAL FEDERAL:	07	
TOTAL DE SECCIONES:	275	
TOTAL DE MUNICIPIOS:	17	