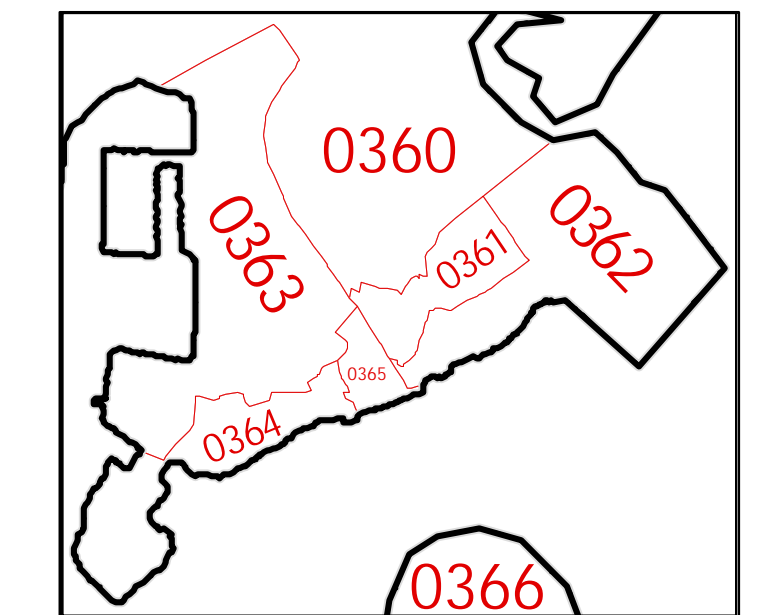
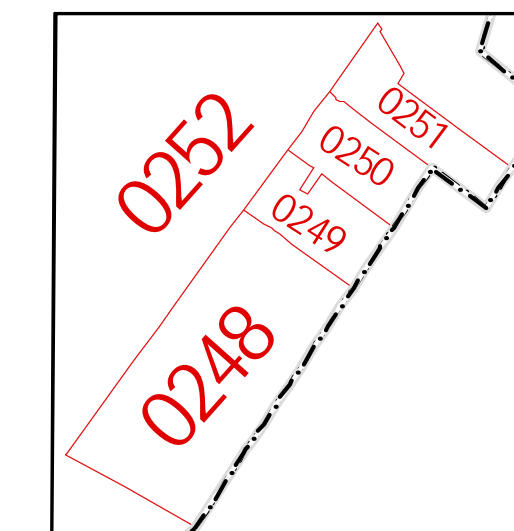
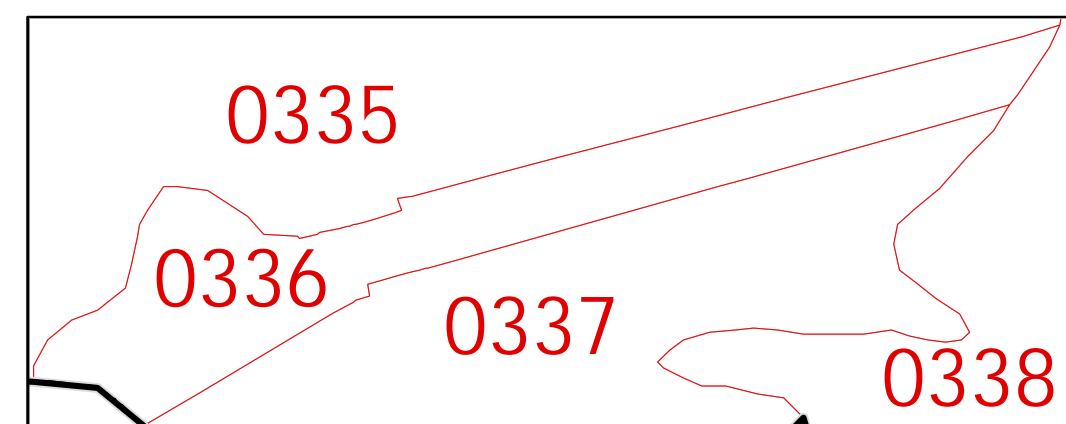
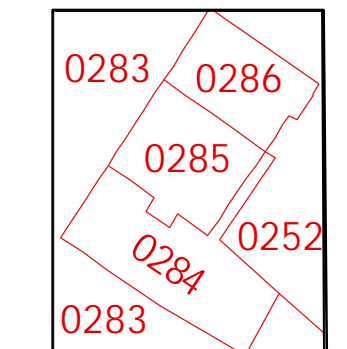
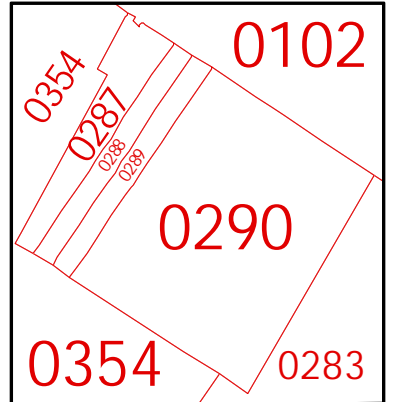
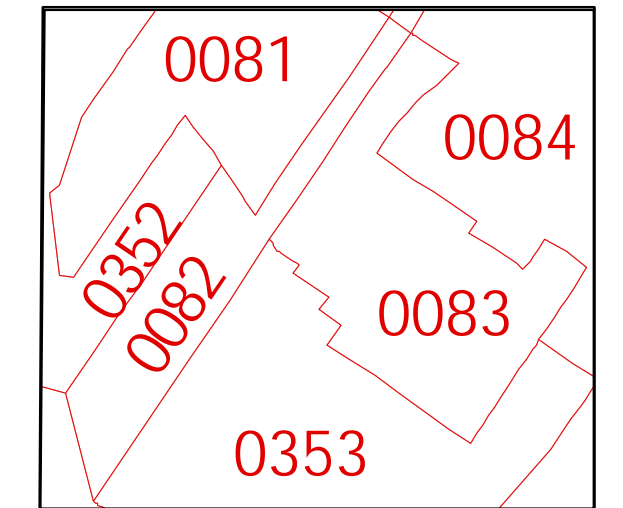
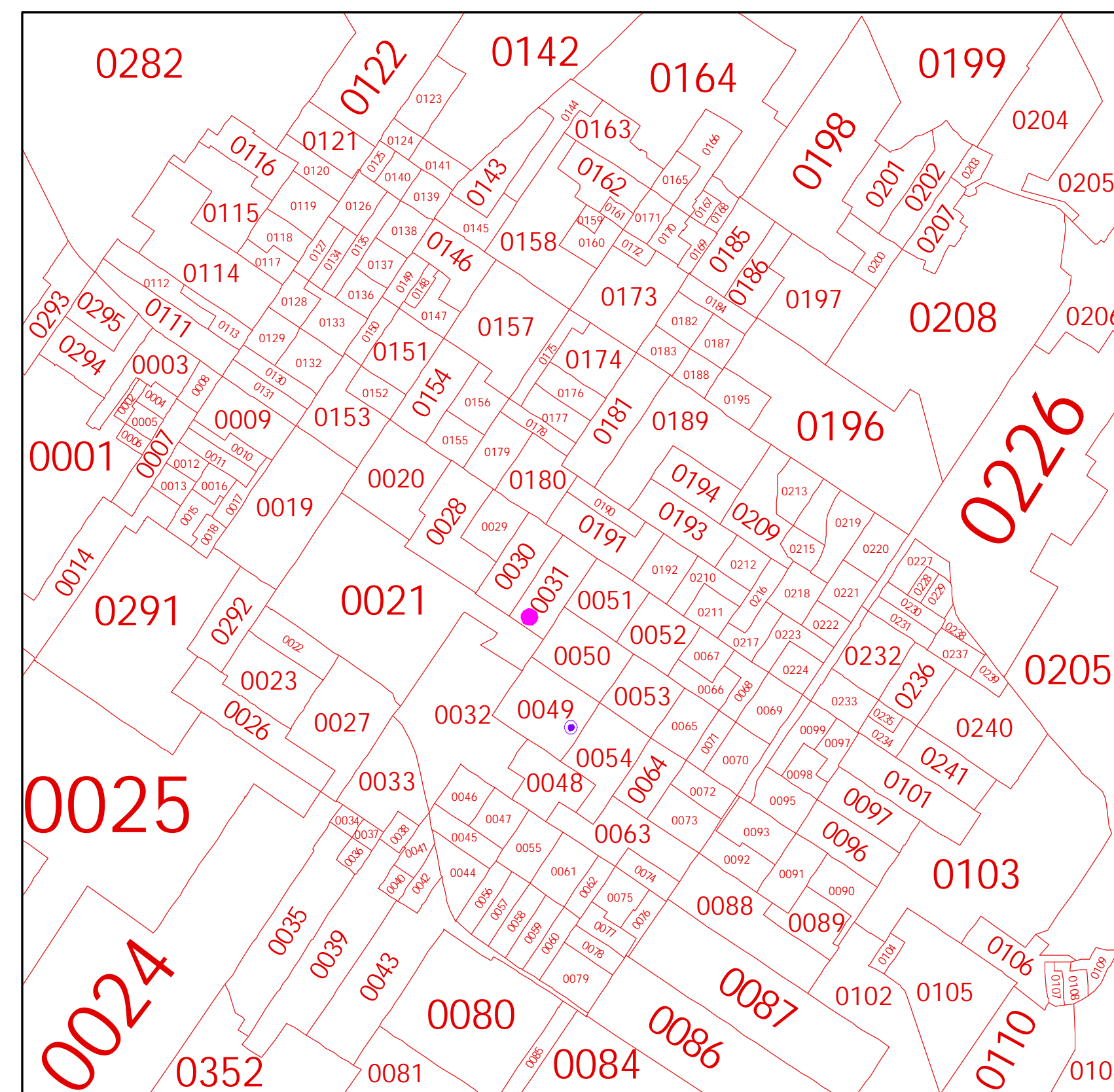
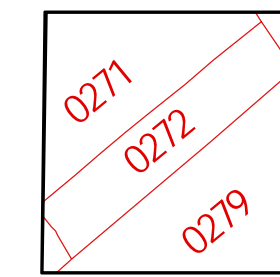
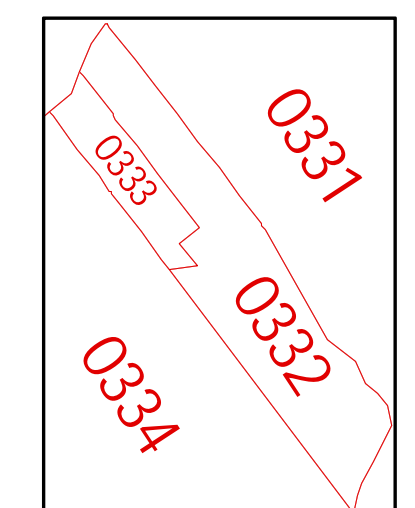
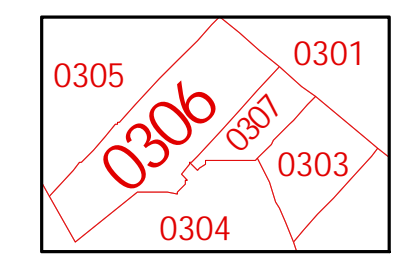
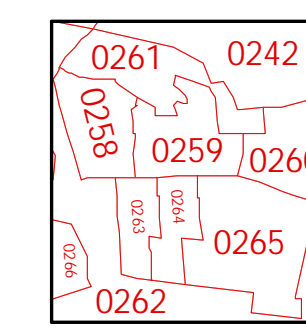
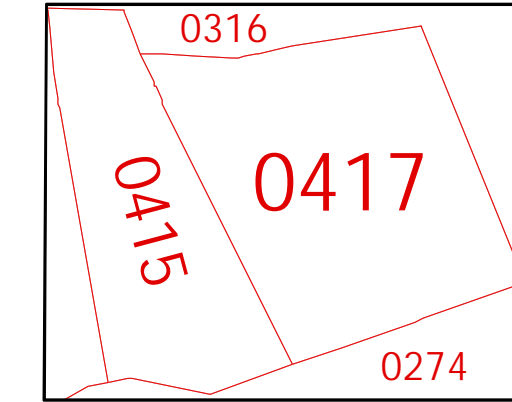
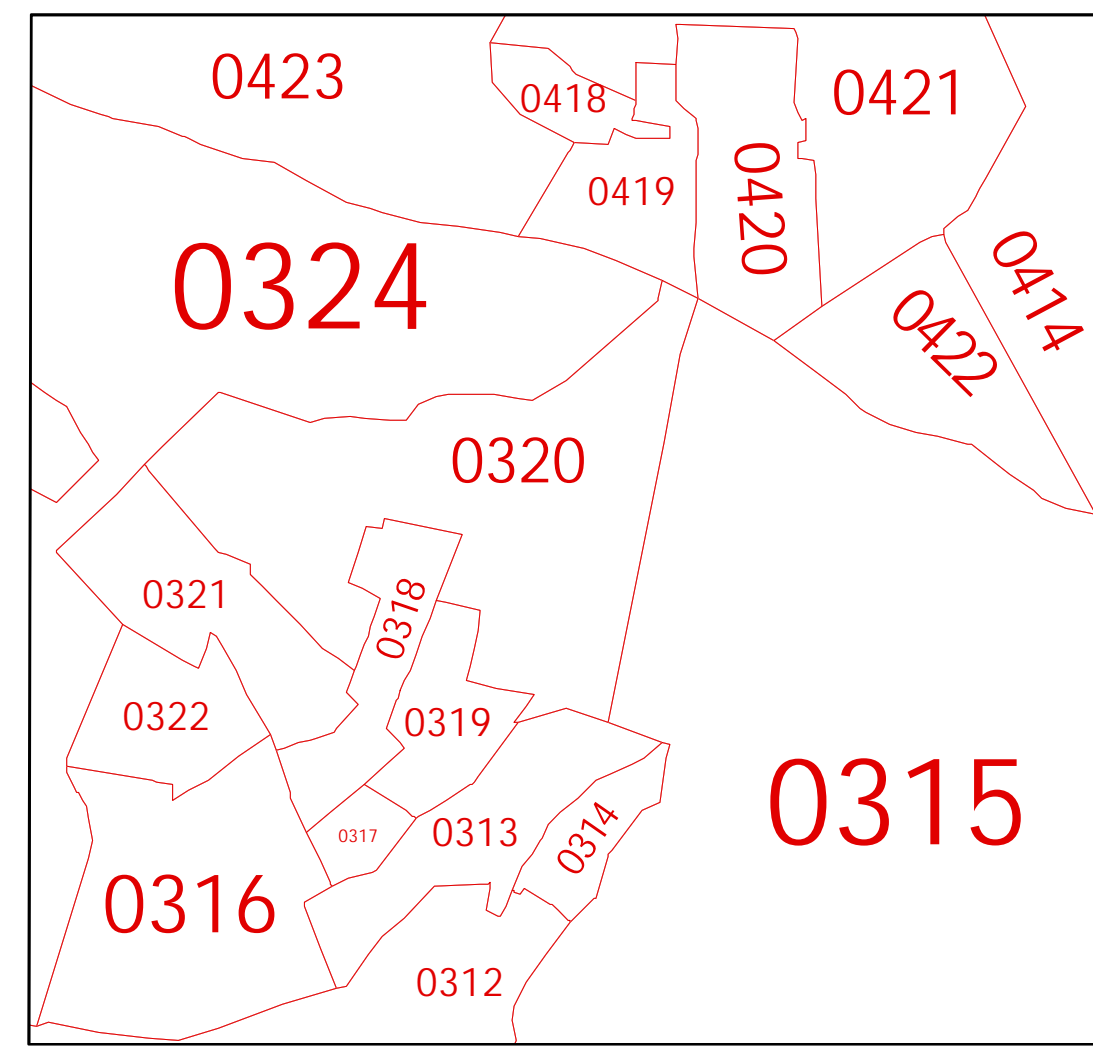
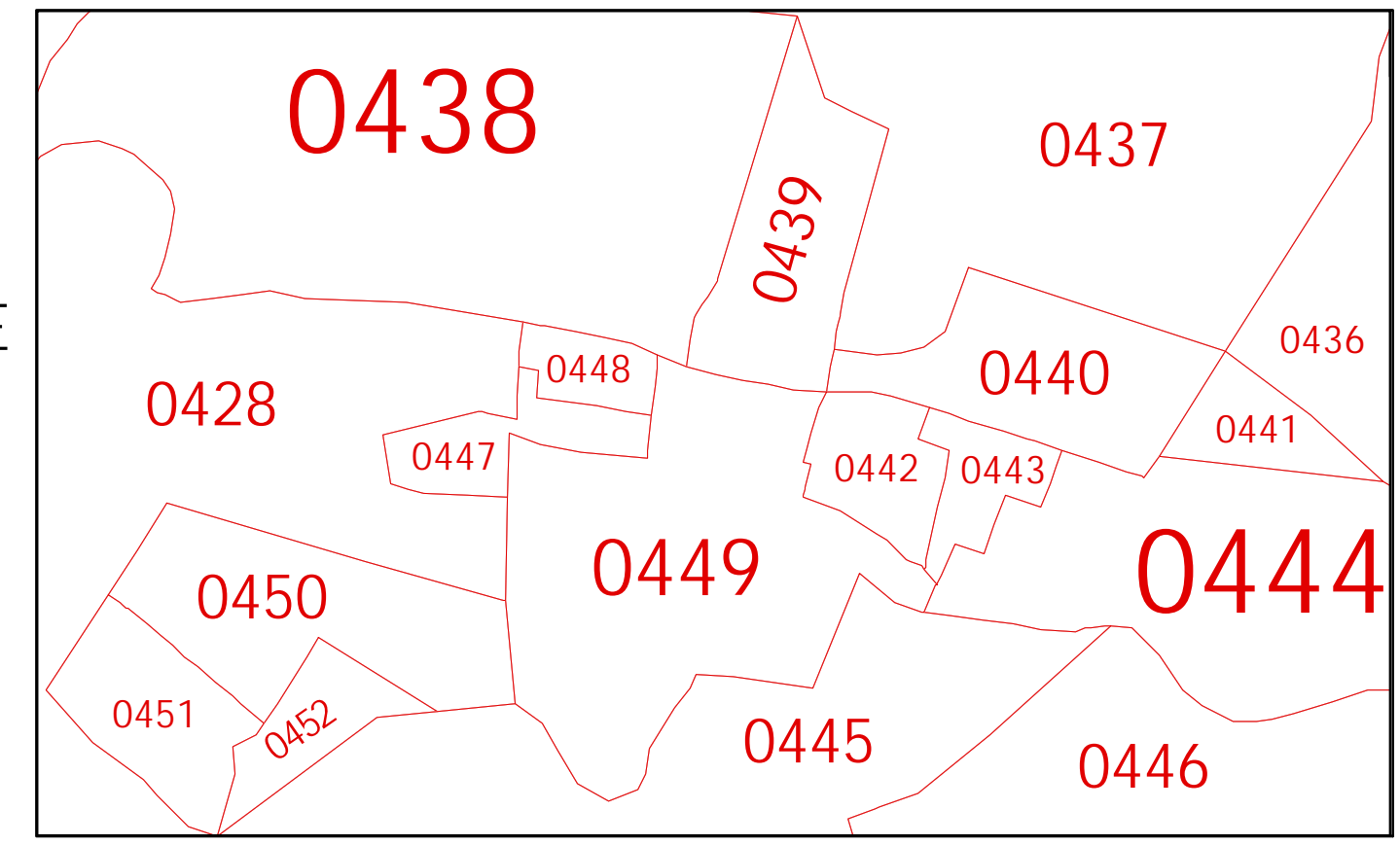
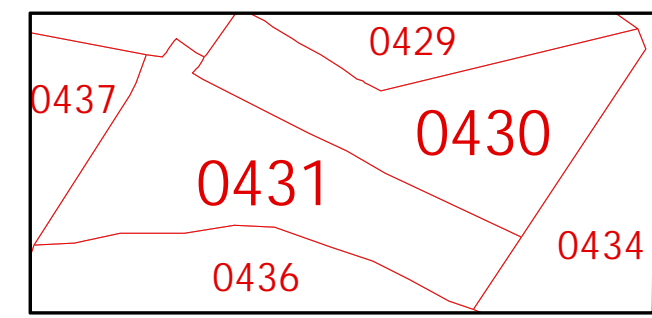
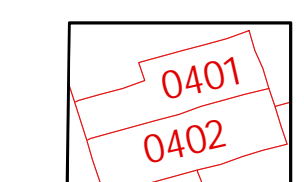
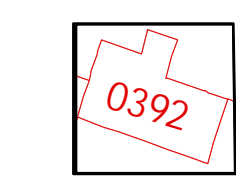
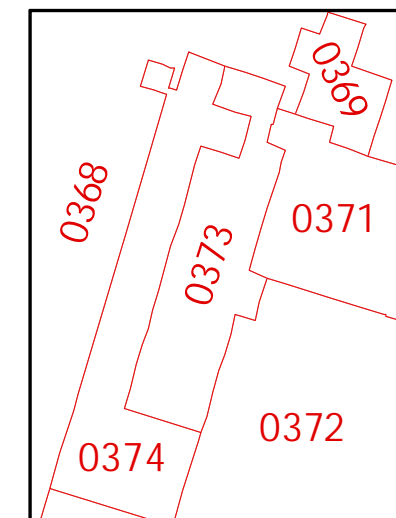
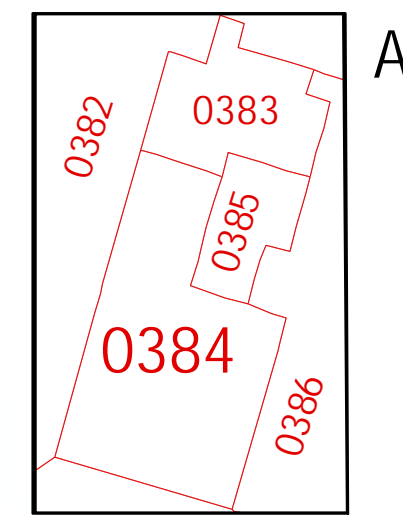
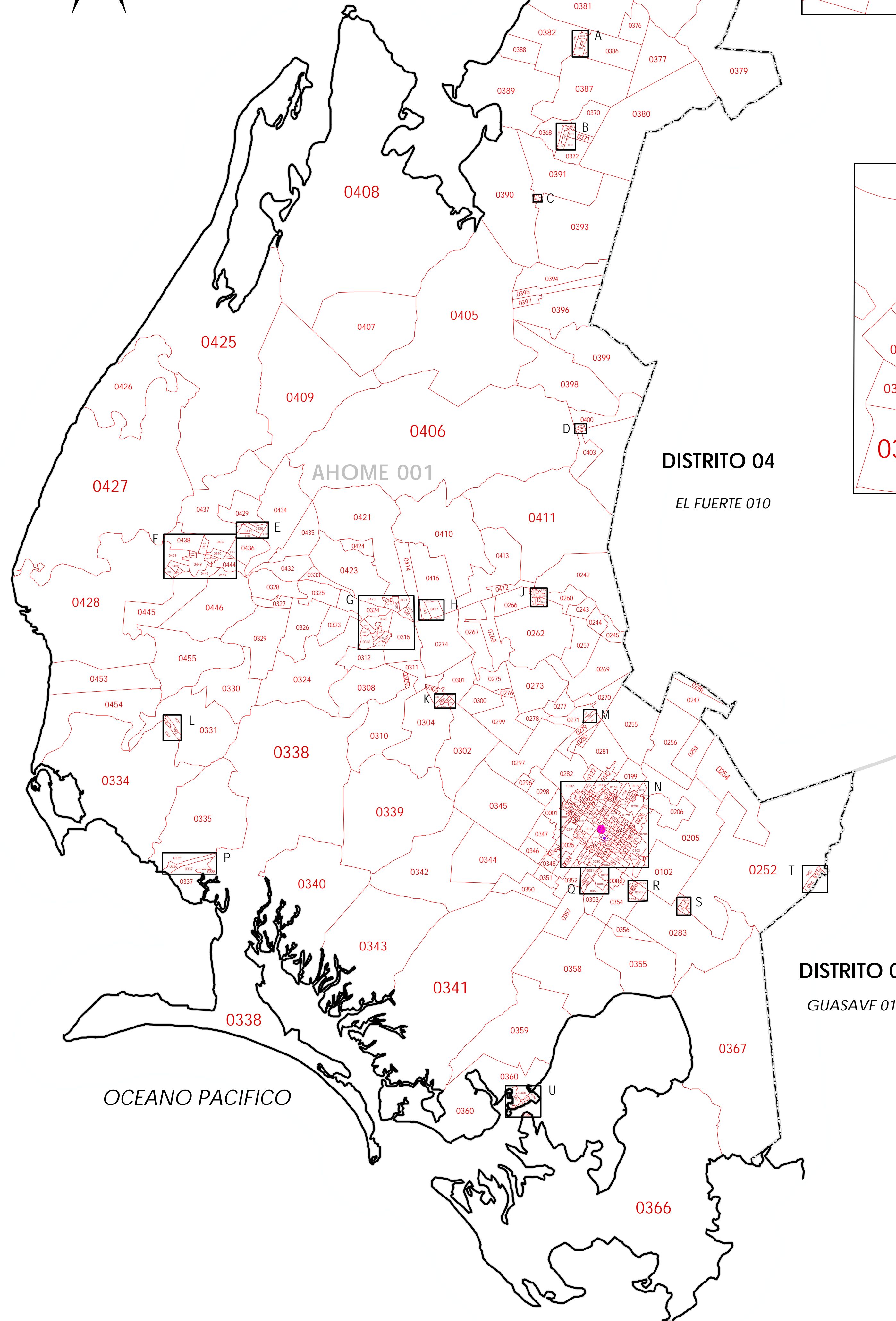


SONORA



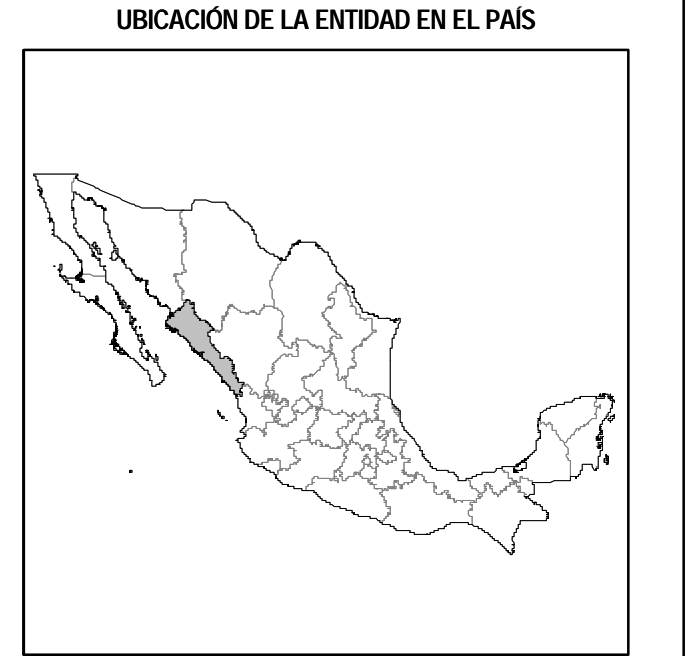
INSTITUTO NACIONAL ELECTORAL
REGISTRO FEDERAL DE ELECTORES
COORDINACIÓN DE OPERACIÓN EN CAMPO
DIRECCIÓN DE CARTOGRAFÍA ELECTORAL

SIMBOLOGÍA

- LIMITES
- INTERNACIONAL: - - - - -
 - ESTATAL: - - - - -
 - DISTRITAL FEDERAL: - - - - -
 - DELEGACIONAL Y/O MUNICIPAL: - - - - -
 - SECCIONAL: - - - - -

- CLAVES GEOELECTORALES
- DISTRITO ELECTORAL FEDERAL: 00
 - MUNICIPIO: 000
 - SECCION: 0000

- CABECERAS
- CAPITAL DEL ESTADO:
 - VOCALIA ESTATAL:
 - CABECERA DISTRITAL:
 - CABECERA DE MUNICIPIO:



ESCALA 1 : 185,000

PLANO DISTRITAL SECCIONAL

IDENTIFICACIÓN ELECTORAL

ENTIDAD: SINALOA 25
 DISTRITO ELECTORAL FEDERAL: 02
 TOTAL DE SECCIONES: 455
 TOTAL DE MUNICIPIOS: 1