

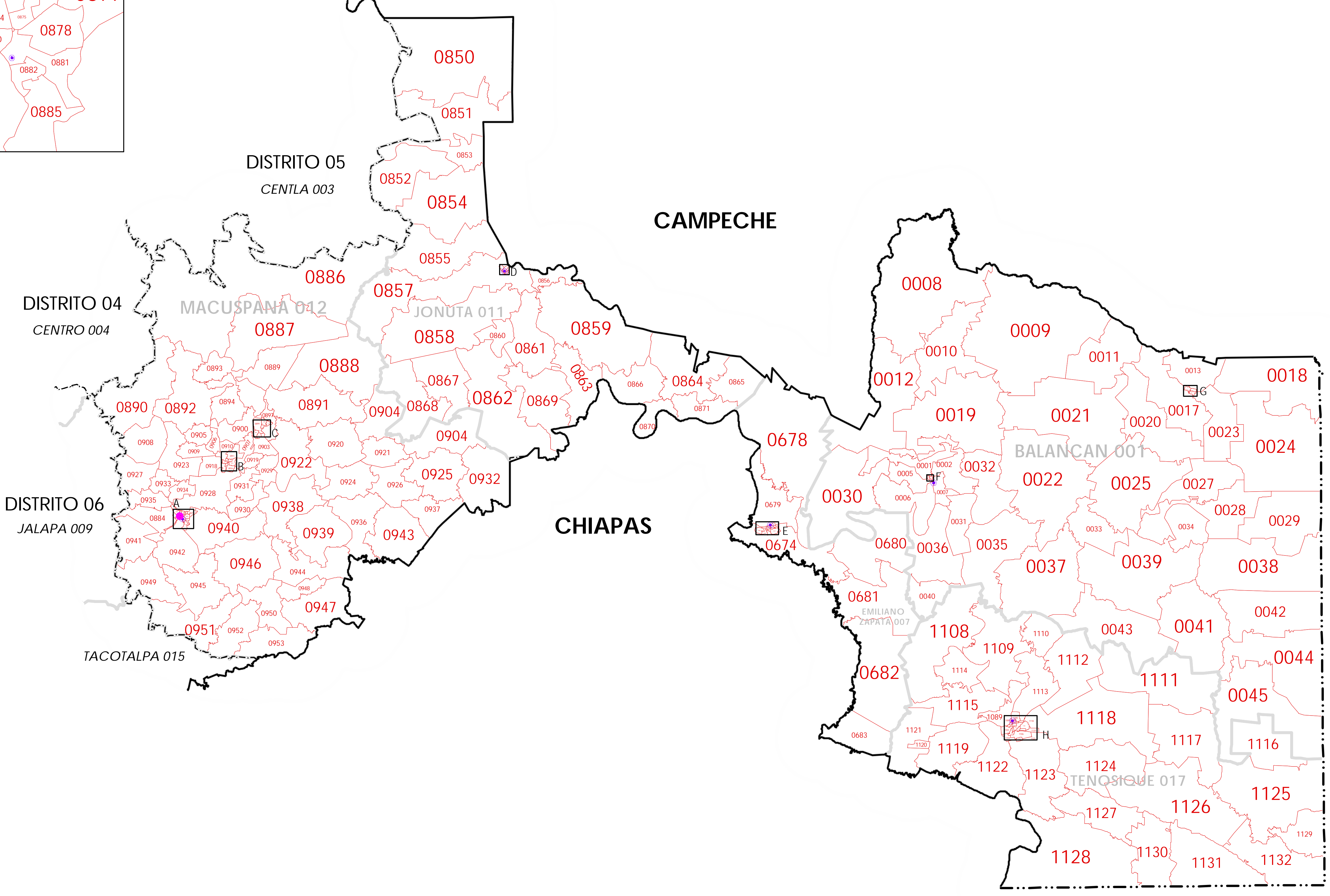
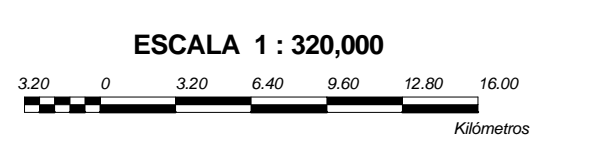
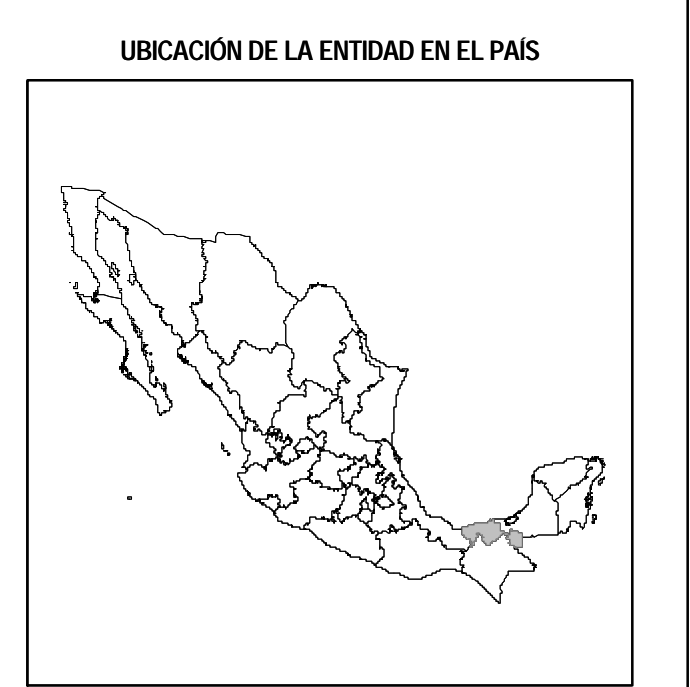
INSTITUTO NACIONAL ELECTORAL
 REGISTRO FEDERAL DE ELECTORES
 COORDINACIÓN DE OPERACIÓN EN CAMPO
 DIRECCIÓN DE CARTOGRAFÍA ELECTORAL

SIMBOLOGÍA

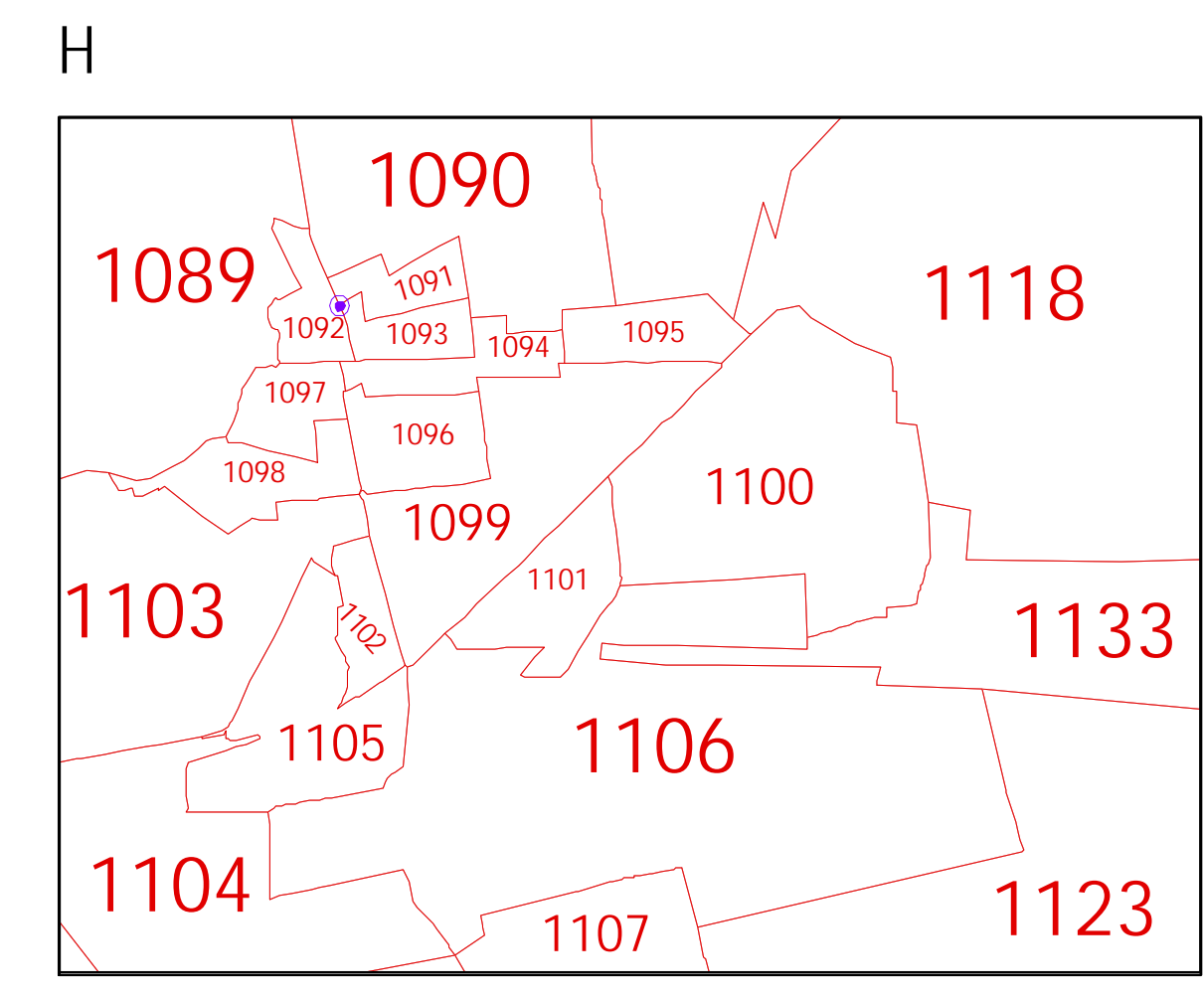
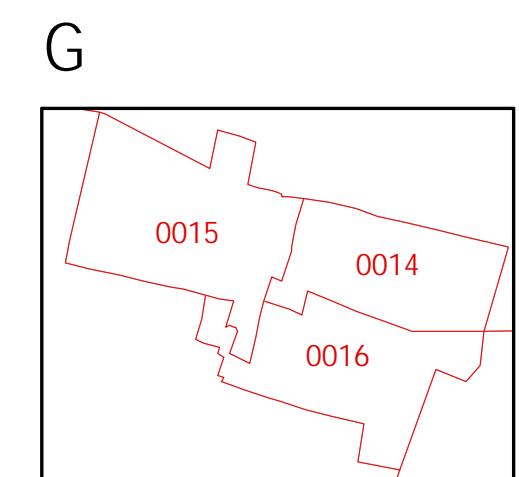
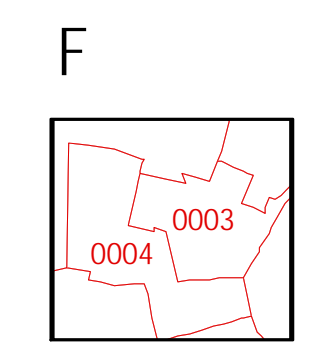
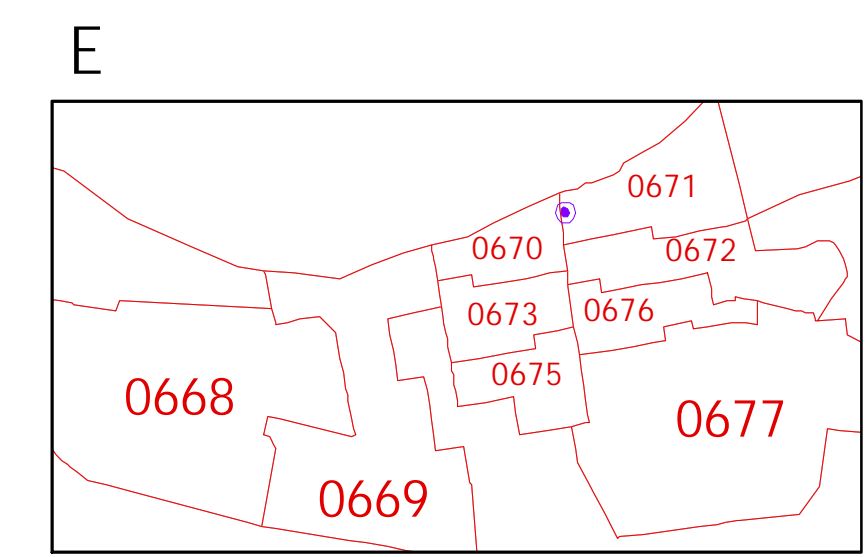
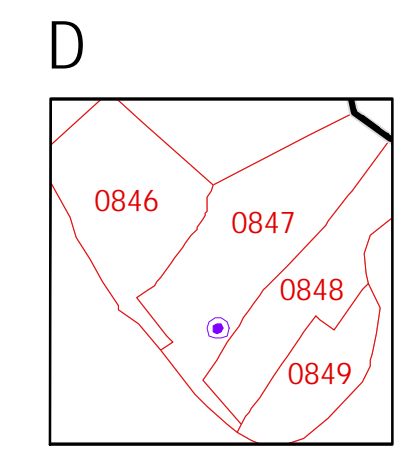
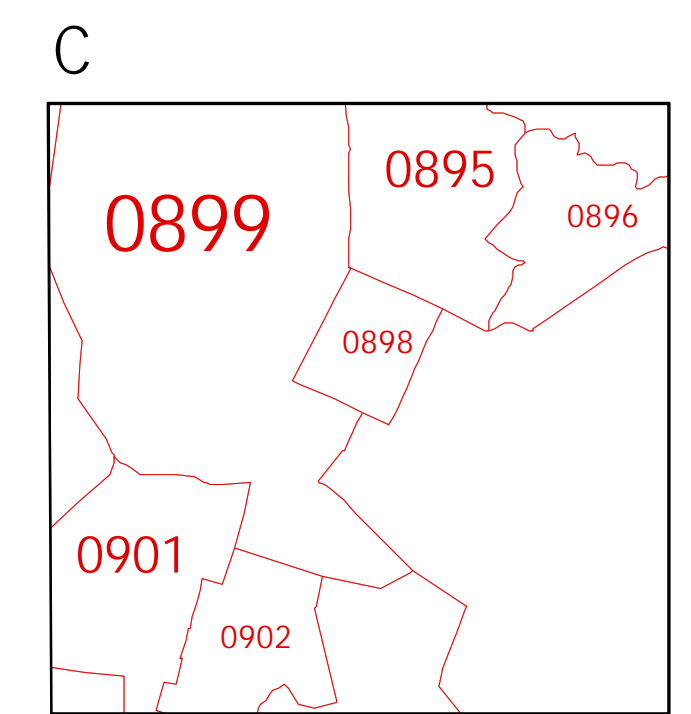
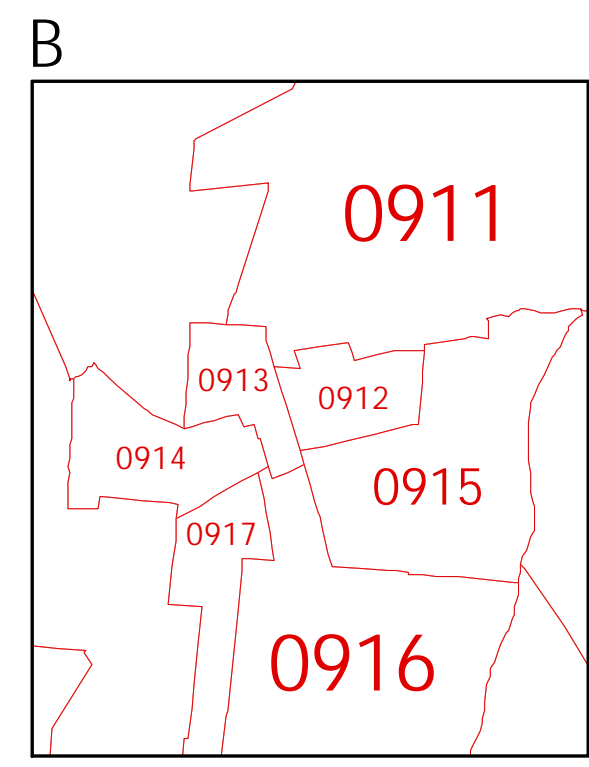
LÍMITES
 INTERNACIONAL
 ESTATAL
 DISTRITO FEDERAL
 MUNICIPIO / DELEGACIÓN
 SECCIÓN
 (Legend with line styles for international, state, federal district, municipality, and section boundaries)

CLAVES GEOELECTORALES
 DISTRITO ELECTORAL FEDERAL 00
 MUNICIPIO / DELEGACIÓN 000
 SECCIÓN 0000
 (Legend with dot patterns for federal district, municipality, and section keys)

CABECERAS
 CAPITAL DEL ESTADO
 VOCALIA ESTATAL
 VOCALIA DISTRITAL
 CABECERA DE MUNICIPIO
 (Legend with star and dot symbols for various types of capitals)



GUATEMALA



PLANO DISTRITAL SECCIONAL

IDENTIFICACIÓN ELECTORAL

ENTIDAD: TABASCO 27
 DISTRITO ELECTORAL FEDERAL: 01
 TOTAL DE SECCIONES: 213
 TOTAL DE MUNICIPIOS: 5

FECHA DE ACTUALIZACIÓN DE LA BASE DIGITAL: 15 DE MARZO DE 2017
 FUENTE: R.F.E.D.C.E.